The State of New Hampshire
Department of Environmental Services

Robert R. Scott, Commissioner

APR07'21 AM10:07 RCVD

April 5, 2021

His Excellency, Governor Christopher T. Sununu
and The Honorable Council
State House
Concord, NH 03301

REQUESTED ACTION

Approve Philip Trudeau's request to perform work on Lake Winnipesaukee in Moultonborough as outlined below. This request is pursuant to New Hampshire Department of Environmental Services (NHDES) file #2020-02561. This project will not have significant impact on, or adversely affect, the values of Lake Winnipesaukee.

Permanently remove an existing 34 foot breakwater and associated 4 foot x 35 foot cantilevered pier, impact 1,034 square feet of lakebed to construct a 59 foot breakwater, install a 4 foot x 25 foot cantilevered pier and 4 foot x 37 foot pilling pier connected by a 6 foot x 24 foot cantilevered walkway in a "U" configuration, install a 12 foot x 30 foot seasonal canopy, 2 fender pile and a single permanent boatlift along an average of 158 feet of frontage on the southwestern portion of Long Island, Lake Winnipesaukee in Moultonborough.

The NHDES imposed the following conditions as part of this approval:

1. In accordance with Env-Wt 307.16, all work shall be done in accordance with the approved plans dated September 28, 2020 by Fieldstone Land Consultants, as received by the NH Department of Environmental Services (NHDES) on January 29, 2021.
2. This permit shall not be effective until it has been recorded in the Carrol County Registry of Deeds and a copy of the recorded permit has been provided to the department as required pursuant to RSA 482-A:3, and Env-Wt 314.02.
3. The existing 4 foot x 35 foot cantilevered pier shall be permanently remove prior to the use of the proposed new docking structure in order to maintain compliance with Env-Wt 513.11.
4. Any subdivision of the property frontage will require removal of a sufficient portion of the docking structures to comply with the dock size and density requirements in effect at the time of the subdivision as required to maintain compliance with Env-Wt 314.02 and Env-Wt 513.12.
5. Only those structures shown on the approved plans shall be installed or constructed along this frontage as required per Env-Wt 513.22, (a).
6. All portions of the docking structures, including the breakwater toe -of-slope, shall be located at least 20 feet from the abutting property lines and no watercraft shall be secured to the docking facility such that it crosses over the imaginary extension of the property lines over the surface water as required by RSA 482-A:3, XIII.
7. No portion of the docking structure shall extend more than 43 feet from the shoreline at full lake elevation (Elev. 504.32) pursuant to Env-Wt 513.22, (a).

8. The canopy, including the support frame and cover, shall be designed and constructed to be readily removed at the end of the boating season and shall be removed for the non-boating season as required per Env-Wt 513.19.
9. Pursuant to Env-Wt 102.33 and Env-Wt 513.19, (a) no sides may be attached to, or hung beneath any seasonal canopy.
10. Owners of permanent docking structures which are not maintained so as to be structurally sound and usable for their intended purpose shall remove those docking structures in accordance with Env-Wt 513.22(c), to prevent hazards to public safety, navigation, and recreation.
11. The owner understands and accepts that should these docking structures be found to have an unreasonable impact on the ability of abutting owners to use and enjoy their properties or the public's right to navigation, passage, and use of the resource for commerce and recreation the structures shall be subject to removal pursuant to RSA 482-A:1, RSA 482-A:11, (2), and Env-Wt 513.03 (a).
12. All development activities associated with any project shall be conducted in compliance with applicable requirements of RSA 483-B and Env-Wq 1400 during and after construction as required pursuant to RSA 483-B:3.
13. Work authorized shall be carried out in accordance with Env-Wt 307 such that appropriate turbidity controls are in place to protect water quality, that no turbidity escapes the immediate dredge area, and that appropriate turbidity controls shall remain until suspended particles have settled and water at the work site has returned to normal clarity.
14. In accordance with Env-Wt 307.10(c), turbidity controls shall be installed prior to construction and maintained during construction such that no turbidity escapes the immediate dredge area; and remain in place until suspended particles have settled and water at the work site has returned to normal clarity.
15. All dredged and excavated material and construction-related debris shall be placed outside of those areas subject to RSA 482-A or RSA-483-B unless a permit for the deposition of materials within those areas has been obtained as required per RSA 482-A:3 or RSA 483-B:5-b respectively.
16. No activity shall be conducted in such a way as to cause or contribute to any violation of surface water quality standards specified in RSA 485-A:8 or Env-Wq 1700 as required pursuant to Env-Wt 307.03(a).
17. No agitating or heating device shall be installed for the purpose of inhibiting the formation of ice in proximity to the approved structures unless it has been registered with the municipal clerk of the town in which such device shall be operated pursuant to RSA 270:34 Registration Required.
18. Pursuant to RSA 270:33, Heating, Agitating, or Other Devices in Public Waters; Safety Hazard, no agitating or heating device installed in accordance with RSA 270:34 shall inhibit or prevent the natural formation of ice in such a manner as to impede either the ingress or egress to or from the ice from any property other than that of the owner of the device.
19. Pursuant to RSA 482-A:14, RSA 482-A:14-b, and RSA 482-A:14-c, NHDES is authorized to take appropriate compliance actions should it be determined that, based upon additional information which becomes available, any of the structures depicted as "existing" on the plans submitted by or on behalf of the permittee were not previously permitted or grandfathered.

EXPLANATION

The NHDES approved this project on February 25, 2021. The NHDES supported its decision with the following findings:

1. This is a major impact project per Administrative Rule Env-Wt 512.06, construction of a breakwater.
2. The applicant has an average of 158 feet of frontage along Lake Winnipesaukee.
3. A maximum of 3 slips may be permitted on this frontage per Rule Env-Wt 513.12, Frontage Requirements for Private and Non-commercial Docking Structures.
4. The proposed docking facility will provide 2 slips as defined per RSA 482-A:2, VIII, and therefore meets Rule Env-Wt 513.12.
5. The NHDES finds that because the project is not of significant public interest and will not significantly impair the resources of Lake Winnipesaukee a public hearing under RSA 482-A:8 is not required.
6. The applicant has provided the NHDES with evidence that the property has insufficient water depth as required by Env-Wt 513.08(b).
7. The NHDES has accepted the evidence of the physical hardship and approved the extension of a pile and cantilevered pier beyond the standard length under Env-Wt 513.11(a)(1)(b).
8. Per Rule Env-Wt 311.06(h), the municipal conservation commission did provide comments on the proposed project and established concerns with regard to unauthorized tree cutting adjacent to the proposed breakwater site.
9. The applicant provided a plan and letter from a licensed arborist that confirms compliance with RSA 483-B:9, V, (a)(2)(d)(v).
10. The applicant has demonstrated compliance with RSA 483-B:9, V, (a)(2)(d)(v), therefore the application has been approved.
11. The NHDES finds that the project as proposed and conditioned meets the requirements of RSA 482-A and the Wetlands Program Code of Administrative Rules Chapters Env-Wt 100 - 900.

Application file documents are being forwarded to the Governor and the Executive Council in connection with their consideration of this matter pursuant to RSA 482-A:3, II(a), as it is a major project in public waters of the state.

We respectfully request your approval of this item.

Robert R. Scott
Commissioner

STANDARD DREDGE AND FILL WETLANDS PERMIT APPLICATION

Water Division/Land Resources Management
Wetlands Bureau

Check the Status of your Application

RSA/Rule: RSA 482-A/Env-Wt 100-900

APPLICANT'S NAME: Philip Trudeau **TOWN NAME:** Moultonborough

RECEIVED OCT 28 2020 Administrative Use Only	Administrative Use Only	Administrative Use Only	File No. 20-0256
			Check No.
			Amount:
			Initials:

A person may request a waiver of the requirements in Rules Env-Wt 100-900 to accommodate situations where strict adherence to the requirements would not be in the best interest of the public or the environment but is still in compliance with RSA 482-A. A person may also request a waiver of the standards for existing dwellings over water pursuant to RSA 482-A:26, III(b). For more information, please consult the Waiver Request Form.

SECTION 1 - REQUIRED PLANNING FOR ALL PROJECTS (Env-Wt 306.05; RSA 482-A:3, I(d)(2))

Please use the Wetland Permit Planning Tool (WPPT), the Natural Heritage Bureau (NHB) DataCheck Tool, the Aquatic Restoration Mapper, or other sources to assist in identifying key features such as: priority resource areas (PRAs), protected species or habitats, coastal areas, designated rivers, or designated prime wetlands.

Has the required planning been completed?	☒ Yes ☐ No
Does the property contain a PRA? If yes, provide the following information:	☐ Yes ☒ No
• Does the project qualify for an Impact Classification Adjustment (e.g. NH Fish and Game Department (NHF&G) and NHB agreement for a classification downgrade) or a Project-Type Exception (e.g. Maintenance or Statutory Permit-by-Notification (SPN) project)? See Env-Wt 407.02 and Env-Wt 407.04.	☐ Yes ☒ No
• Protected species or habitat? o If yes, species or habitat name(s): o NHB Project ID #: NHB20-2976	☐ Yes ☒ No
• Bog?	☐ Yes ☒ No
• Floodplain wetland contiguous to a tier 3 or higher watercourse?	☐ Yes ☒ No
• Designated prime wetland or duly-established 100-foot buffer?	☐ Yes ☒ No
• Sand dune, tidal wetland, tidal water, or undeveloped tidal buffer zone?	☐ Yes ☒ No
Is the property within a Designated River corridor? If yes, provide the following information: • Name of Local River Management Advisory Committee (LAC): • A copy of the application was sent to the LAC on Month: Day: Year:	☐ Yes ☒ No

For dredging projects, is the subject property contaminated? • If yes, list contaminant:	☐ Yes ☒ No
Is there potential to impact impaired waters, class A waters, or outstanding resource waters?	☐ Yes ☒ No
For stream crossing projects, provide watershed size (see WPPT or Stream Stats):	

SECTION 2 - PROJECT DESCRIPTION (Env-Wt 311.04(i))

Provide a brief description of the project and the purpose of the project, outlining the scope of work to be performed and whether impacts are temporary or permanent. DO NOT reply "See attached", please use the space provided below.

Relocate and upgrade existing breakwater and docking facility.

SECTION 3 - PROJECT LOCATION

Separate wetland permit applications must be submitted for each municipality within which wetland impacts occur.

ADDRESS: 30 Malhala Road

TOWN/CITY: Moultonborough

TAX MAP/BLOCK/LOT/UNIT: 287-13

US GEOLOGICAL SURVEY (USGS) TOPO MAP WATERBODY NAME: Lake Winnipesaukee
☐ N/A

(Optional) LATITUDE/LONGITUDE in decimal degrees (to five decimal places): ____° North
____° West

SECTION 4 - APPLICANT (DESIRED PERMIT HOLDER) INFORMATION (Env-Wt 311.04(a)) If the applicant is a trust or a company, then complete with the trust or company information.		
NAME: Philip Trudeau		
MAILING ADDRESS:		
TOWN/CITY:	STATE:	ZIP CODE:
EMAIL ADDRESS:		
FAX:	PHONE:	
ELECTRONIC COMMUNICATION: By initialing here: , I hereby authorize NHDES to communicate all matters relative to this application electronically.		

SECTION 5 - AUTHORIZED AGENT INFORMATION (Env-Wt 311.04(c)) ☐ N/A		
LAST NAME, FIRST NAME, M.I.: Christopher A. Guida		
COMPANY NAME: Fieldstone Land Consultants, PLLC		
MAILING ADDRESS: 206 Elm Street		
TOWN/CITY: Milford	STATE: NH	ZIP CODE: 03055
EMAIL ADDRESS: CAGuida@FieldstoneLandConsultants.com		
FAX: 603-413-5456	PHONE: 603-672-5456	
ELECTRONIC COMMUNICATION: By initialing here , I hereby authorize NHDES to communicate all matters relative to this application electronically.		

SECTION 6 - PROPERTY OWNER INFORMATION (IF DIFFERENT THAN APPLICANT) (Env-Wt 311.04(b)) If the owner is a trust or a company, then complete with the trust or company information. ☒ Same as applicant		
NAME:		
MAILING ADDRESS:		
TOWN/CITY:	STATE:	ZIP CODE:
EMAIL ADDRESS:		
FAX:	PHONE:	
ELECTRONIC COMMUNICATION: By initialing here , I hereby authorize NHDES to communicate all matters relative to this application electronically.		

SECTION 7 - RESOURCE-SPECIFIC CRITERIA ESTABLISHED IN Env-Wt 400, Env-Wt 500, Env-Wt 600, Env-Wt 700, OR Env-Wt 900 HAVE BEEN MET (Env-Wt 313.01(a)(3))

Describe how the resource-specific criteria have been met for each chapter listed above (please attach information about stream crossings, coastal resources, prime wetlands, or non-tidal wetlands and surface waters):

Surface water was delineated to the limit of the bank, including the high water line. Per Env-Wt 512, the proposed structure is to be located in Lake Winnipesaukee on a property with 100 feet or more of shoreline frontage and meets the criteria for single radial fetch of at least 4 miles between 300 and 330 degrees from true north.

SECTION 8 - AVOIDANCE AND MINIMIZATION

Impacts within wetland jurisdiction must be avoided to the maximum extent practicable (Env-Wt 313.03(a)).* Any project with unavoidable jurisdictional impacts must then be minimized as described in the Wetlands Best Management Practice Techniques For Avoidance and Minimization and the Wetlands Permitting: Avoidance, Minimization and Mitigation Fact Sheet. For minor or major projects, a functional assessment of all wetlands on the project site is required (Env-Wt 311.03(b)(10)).*

Please refer to the application checklist to ensure you have attached all documents related to avoidance and minimization, as well as functional assessment (where applicable). Use the Avoidance and Minimization Checklist, the Avoidance and Minimization Narrative, or your own avoidance and minimization narrative.

**See Env-Wt 311.03(b)(6) and Env-Wt 311.03(b)(10) for shoreline structure exemptions.*

SECTION 9 - MITIGATION REQUIREMENT (Env-Wt 311.02)

If unavoidable jurisdictional impacts require mitigation, a mitigation pre-application meeting must occur at least 30 days but not more than 90 days prior to submitting this Standard Dredge and Fill Permit Application.

Mitigation Pre-Application Meeting Date: Month: ☐ Day: ☐ Year: ☐

(☒ N/A - Mitigation is not required)

SECTION 10 - THE PROJECT MEETS COMPENSATORY MITIGATION REQUIREMENTS (Env-Wt 313.01(a)(1)c))

Confirm that you have submitted a compensatory mitigation proposal that meets the requirements of Env-Wt 800 for all permanent unavoidable impacts that will remain after avoidance and minimization techniques have been exercised to the maximum extent practicable: ☐ I confirm submittal.

(☒ N/A – Compensatory mitigation is not required)

SECTION 11 - IMPACT AREA (Env-Wt 311.04(g))

For each jurisdictional area that will be/has been impacted, provide square feet (SF) and, if applicable, linear feet (LF) of impact, and note whether the impact is after-the-fact (ATF, i.e. work was started or completed without a permit).

For intermittent and ephemeral streams, the linear footage of impact is measured along the thread of the channel. *Please note, installation of a stream crossing in an ephemeral stream may be undertaken without a permit per Rule Env-Wt 309.02(d), however other dredge or fill impacts should be included below.*

For perennial streams/rivers, the linear footage of impact is calculated by summing the lengths of disturbances to the channel and banks.

Permanent impacts are impacts that will remain after the project is complete (e.g. changes in grade or surface materials).

Temporary impacts are impacts not intended to remain (and will be restored to pre-construction conditions) after the project is completed.

JURISDICTIONAL AREA		PERMANENT			TEMPORARY		
		SF	LF	ATF	SF	LF	ATF
Wetlands	Forested Wetland						
	Scrub-shrub Wetland						
	Emergent Wetland						
	Wet Meadow						
	Vernal Pool						
	Designated Prime Wetland						
	Duly-established 100-foot Prime Wetland Buffer						
Surface Water	Intermittent / Ephemeral Stream						
	Perennial Stream or River						
	Lake / Pond						
	Docking - Lake / Pond	1979			555	EXISTING DOCK AND BREAKWATER REMOVAL	
	Docking - River						
Banks	Bank - Intermittent Stream						
	Bank - Perennial Stream / River						
	Bank / Shoreline - Lake / Pond						
Tidal	Tidal Waters						
	Tidal Marsh						
	Sand Dune						
	Undeveloped Tidal Buffer Zone (TBZ)						
	Previously-developed TBZ						
	Docking - Tidal Water						
TOTAL							

SECTION 12 - APPLICATION FEE (RSA 482-A:3, I)

☐ **MINIMUM IMPACT FEE:** Flat fee of $400.

☐ **NON-ENFORCEMENT RELATED, PUBLICLY-FUNDED AND SUPERVISED RESTORATION PROJECTS, REGARDLESS OF IMPACT CLASSIFICATION:** Flat fee of $400 (refer to RSA 482-A:3, 1(c) for restrictions).

☒ **MINOR OR MAJOR IMPACT FEE:** Calculate using the table below:

Permanent and temporary (non-docking):	555 SF	EXISTING DOCK AND BREAKWATER REMOVAL	× $0.40 =	$ 222
Seasonal docking structure:	474 SF	PROPOSED PWC LIFT AND DOCK CANOPY	× $2.00 =	$ 948
Permanent docking structure:	1648 SF	PROPOSED DOCK, DOCK LIFT, AND BREAKWATER	× $4.00 =	$ 6592
Projects proposing shoreline structures (including docks) add $400 =				$ 400
Total =				$ 8162
The application fee for minor or major impact is the above calculated total or $400, whichever is greater =				$ 8162

SECTION 13 - PROJECT CLASSIFICATION (Env-Wt 306.05) Indicate the project classification.		
☐ Minimum Impact Project	☐ Minor Project	☒ Major Project

SECTION 14 - REQUIRED CERTIFICATIONS (Env-Wt 311.11)	
Initial each box below to certify:	
Initials:	To the best of the signer's knowledge and belief, all required notifications have been provided.
Initials:	The information submitted on or with the application is true, complete, and not misleading to the best of the signer's knowledge and belief.
Initials:	The signer understands that: • The submission of false, incomplete, or misleading information constitutes grounds for NHDES to: 1. Deny the application. 2. Revoke any approval that is granted based on the information. 3. If the signer is a certified wetland scientist, licensed surveyor, or professional engineer licensed to practice in New Hampshire, refer the matter to the joint board of licensure and certification established by RSA 310-A:1. • The signer is subject to the penalties specified in New Hampshire law for falsification in official matters, currently RSA 641. • The signature shall constitute authorization for the municipal conservation commission and the Department to inspect the site of the proposed project, except for minimum impact forestry SPN projects and minimum impact trail projects, where the signature shall authorize only the Department to inspect the site pursuant to RSA 482-A:6, II.
Initials:	If the applicant is not the owner of the property, each property owner signature shall constitute certification by the signer that he or she is aware of the application being filed and does not object to the filing.

SECTION 15 - REQUIRED SIGNATURES (Env-Wt 311.04(d); Env-Wt 311.11)		
SIGNATURE (OWNER):	PRINT NAME LEGIBLY:	DATE:
SIGNATURE (APPLICANT, IF DIFFERENT FROM OWNER):	PRINT NAME LEGIBLY:	DATE:
SIGNATURE (AGENT, IF APPLICABLE):	PRINT NAME LEGIBLY: CHRISTOPHER GUIDA	DATE: 7/26/20

SECTION 16 - TOWN/CITY CLERK SIGNATURE (Env-Wt 311.04(f))	
As required by RSA 482-A:3, I(a)(1), I hereby certify that the applicant has filed four application forms, four detailed plans, and four USGS location maps with the town/city indicated below.	
TOWN/CITY CLERK SIGNATURE:	PRINT NAME LEGIBLY:
TOWN/CITY:	DATE:

* SEE PREVIOUSLY SUBMITTED SIGNED APPLICATION.

SECTION 13 - PROJECT CLASSIFICATION (Env-Wt 306.05)

Indicate the project classification.

☐ Minimum Impact Project	☐ Minor Project	☒ Major Project

SECTION 14 - REQUIRED CERTIFICATIONS (Env-Wt 311.11)

Initial each box below to certify:

Initials:	To the best of the signer's knowledge and belief, all required notifications have been provided.
Initials:	The information submitted on or with the application is true, complete, and not misleading to the best of the signer's knowledge and belief.
Initials:	The signer understands that: • The submission of false, incomplete, or misleading information constitutes grounds for NHDES to: 1. Deny the application. 2. Revoke any approval that is granted based on the information. 3. If the signer is a certified wetland scientist, licensed surveyor, or professional engineer licensed to practice in New Hampshire, refer the matter to the joint board of licensure and certification established by RSA 310-A:1. • The signer is subject to the penalties specified in New Hampshire law for falsification in official matters, currently RSA 641. • The signature shall constitute authorization for the municipal conservation commission and the Department to inspect the site of the proposed project, except for minimum impact forestry SPN projects and minimum impact trail projects, where the signature shall authorize only the Department to inspect the site pursuant to RSA 482-A:6, II.
Initials:	If the applicant is not the owner of the property, each property owner signature shall constitute certification by the signer that he or she is aware of the application being filed and does not object to the filing.

SECTION 15 - REQUIRED SIGNATURES (Env-Wt 311.04(d); Env-Wt 311.11)

SIGNATURE (OWNER):	PRINT NAME LEGIBLY: Philip L. Trudeau Jr.	DATE: 9/30/2020
SIGNATURE (APPLICANT, IF DIFFERENT FROM OWNER):	PRINT NAME LEGIBLY:	DATE:
SIGNATURE (AGENT, IF APPLICABLE):	PRINT NAME LEGIBLY:	DATE:

SECTION 16 - TOWN/CITY CLERK SIGNATURE (Env-Wt 311.04(f))

As required by RSA 482-A:3, I(a)(1), I hereby certify that the applicant has filed four application forms, four detailed plans, and four USGS location maps with the town/city indicated below.

TOWN/CITY CLERK SIGNATURE: Julia Marchand	PRINT NAME LEGIBLY: Julia Marchand
TOWN/CITY: Moultonborough	DATE: 10·1·2020

DIRECTIONS FOR TOWN/CITY CLERK:
Per RSA 482-A:3, I(a)(1)

1. IMMEDIATELY sign the original application form and four copies in the signature space provided above.
2. Return the signed original application form and attachments to the applicant so that the applicant may submit the application form and attachments to NHDES by mail or hand delivery.
3. IMMEDIATELY distribute a copy of the application with one complete set of attachments to each of the following bodies: the municipal Conservation Commission, the local governing body (Board of Selectmen or Town/City Council), and the Planning Board.
4. Retain one copy of the application form and one complete set of attachments and make them reasonably accessible for public review.

DIRECTIONS FOR APPLICANT:
Submit the original permit application form bearing the signature of the Town/City Clerk, additional materials, and the application fee to NHDES by mail or hand delivery at the address at the bottom of this page. Make check or money order payable to "Treasurer – State of NH".

Moultonborough GIS Tax Map

Moultonborough, NH

1 inch = 272 Feet

0 272 545 817

April 23, 2020

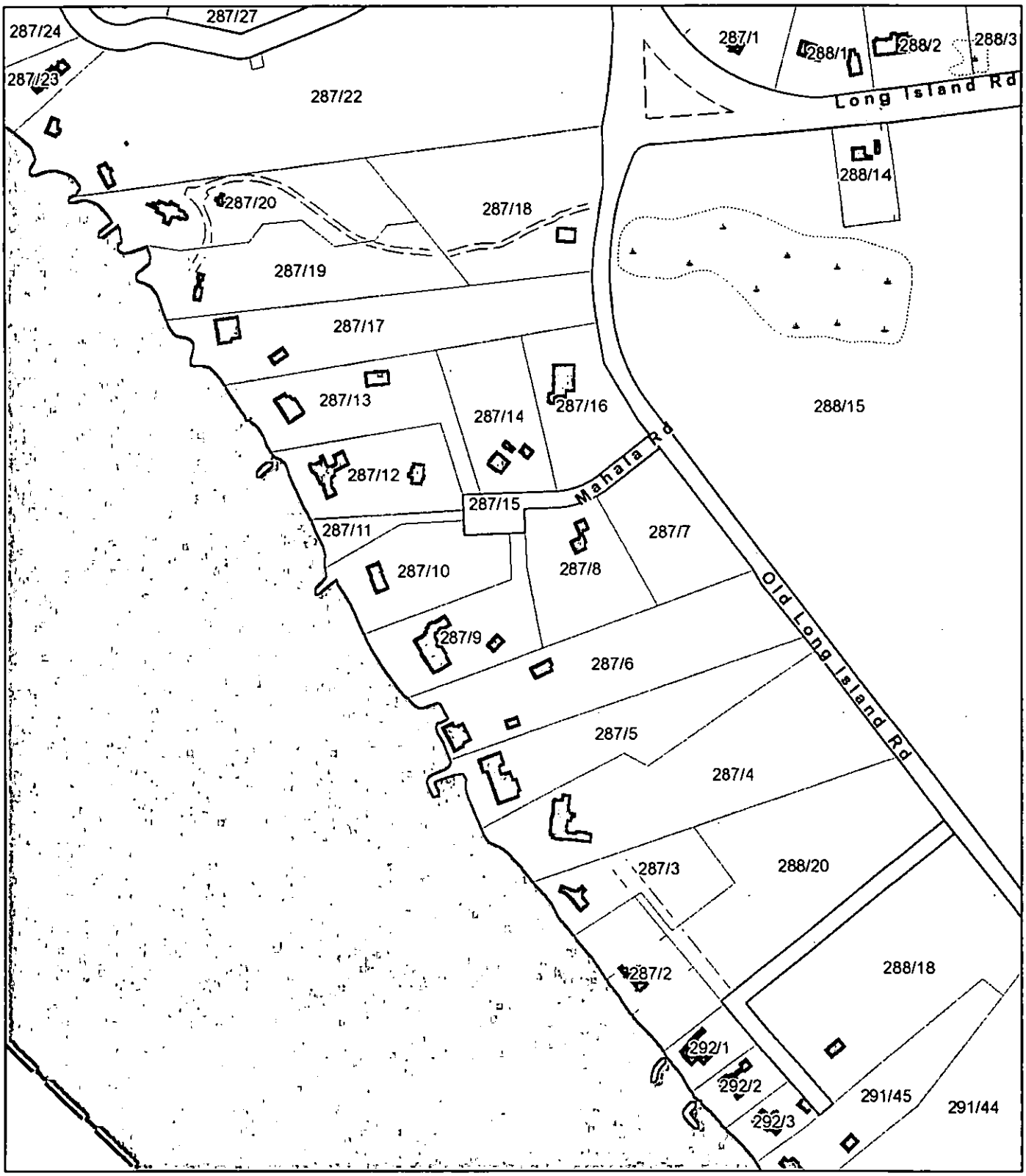

Data shown on this map is provided for planning and informational purposes only. The municipality and CAI Technologies are not responsible for any use for other purposes or misuse or misrepresentation of this map.

Map 287 Lot 13

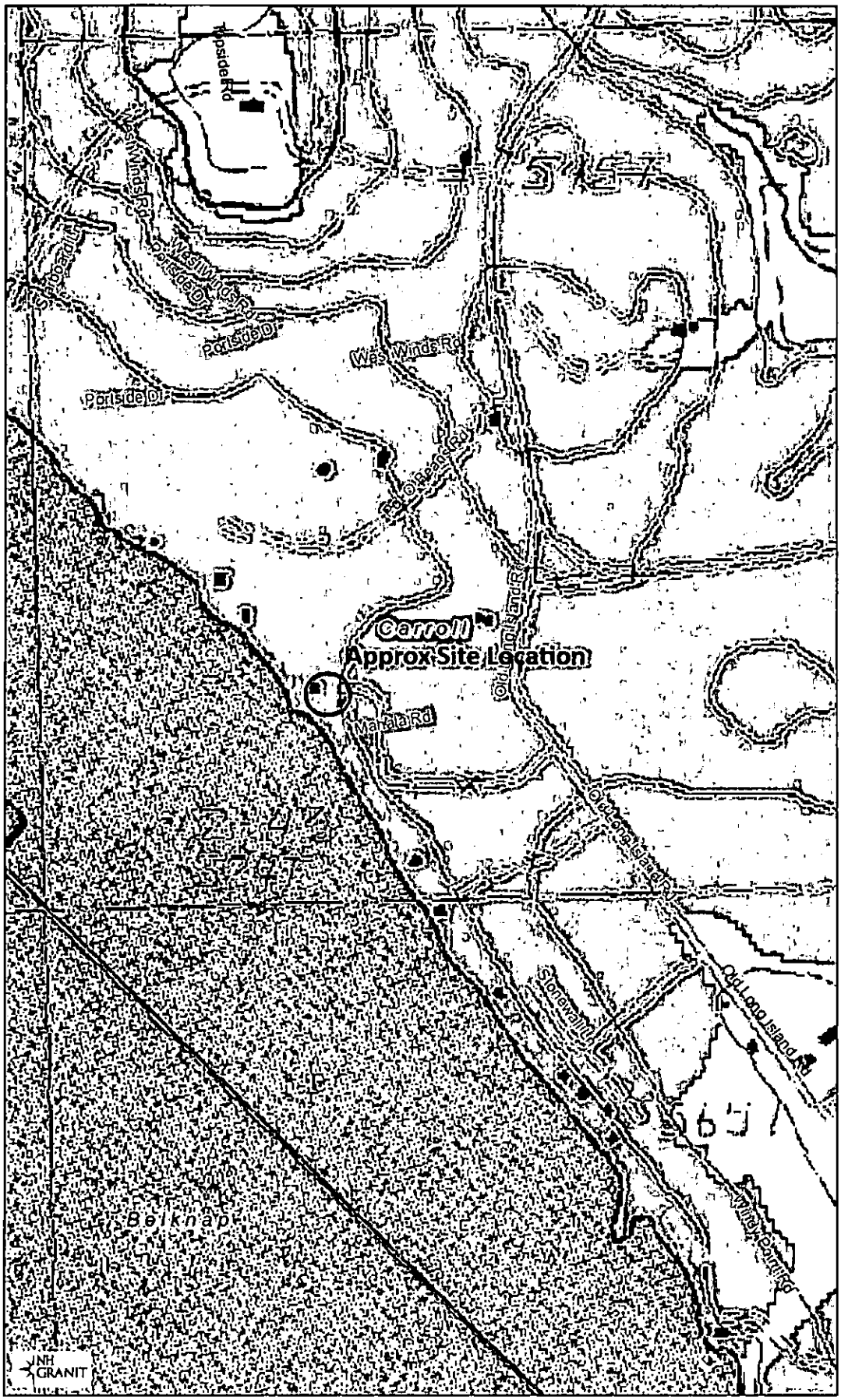

Legend

- State
- County
- City/Town

Map Scale

1: 6,494

© NH GRANIT, www.granit.unh.edu

Map Generated: 4/13/2020

Notes

Philip L. & Christianna M. Trudeau
30 Mahala Road
Moultonborough, NH

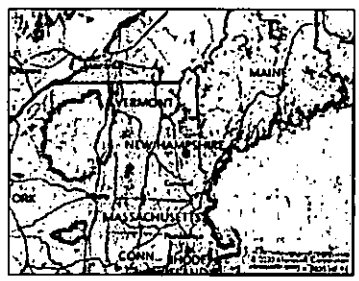

New Hampshire Natural Heritage Bureau

To: DANIEL LATINI
206 ELM STREET
MILFORD, NH 03055

Date: 3/2/2020

From: NH Natural Heritage Bureau

Re: Review by NH Natural Heritage Bureau of request dated 3/2/2020

NHB File ID: NHB20-0641 Applicant: CHRISTOPHER Guida

Location: Tax Map(s)/Lot(s): 287-13
Moultonborough

Project Description: Replace dock and house and new septic system.

The NH Natural Heritage database has been checked for records of rare species and exemplary natural communities near the area mapped below. The species considered include those listed as Threatened or Endangered by either the state of New Hampshire or the federal government. We currently have no recorded occurrences for sensitive species near this project area.

A negative result (no record in our database) does not mean that a sensitive species is not present. Our data can only tell you of known occurrences, based on information gathered by qualified biologists and reported to our office. However, many areas have never been surveyed or have only been surveyed for certain species. An on-site survey would provide better information on what species and communities are indeed present.

This report is valid through 3/1/2021.

Department of Resources and Economic Development
Division of Forests and Lands
(603) 271-2214 fax: 271-6488

DRED/NHB
172 Pembroke Road
Concord NH 03301

New Hampshire Natural Heritage Bureau

MAP OF PROJECT BOUNDARIES FOR NHB FILE ID: NHB20-0641

Department of Resources and Economic Development
Division of Forests and Lands
(603) 271-2214 fax: 271-6488

DRED/NHB
172 Pembroke Road
Concord NH 03301

10 foot Abutters List Report

Moultonborough, NH
September 29, 2020

Subject Property:

Parcel Number: 287013000
CAMA Number: 287013000000000
Property Address: 30 MAHALA ROAD

Mailing Address: TRUDEAU PHILIP I & CHRISTIANNA
1

Abutters:

Parcel Number: 287012000
CAMA Number: 287012000000000
Property Address: 19 MAHALA ROAD

Mailing Address: MEADOW LANE REALTY TRUST
BIRDSEY CHARLES J & BARBARA U

Parcel Number: 287014000
CAMA Number: 287014000000000
Property Address: 10 MAHALA ROAD

Mailing Address: SUSI JODELL M REV TRUST SUSI
JODELL M TRUSTEE

Parcel Number: 287017000
CAMA Number: 287017000000000
Property Address: 16 OLD LONG ISLAND ROAD

Mailing Address: KAPLAND MICHAEL H & CARTER KAT

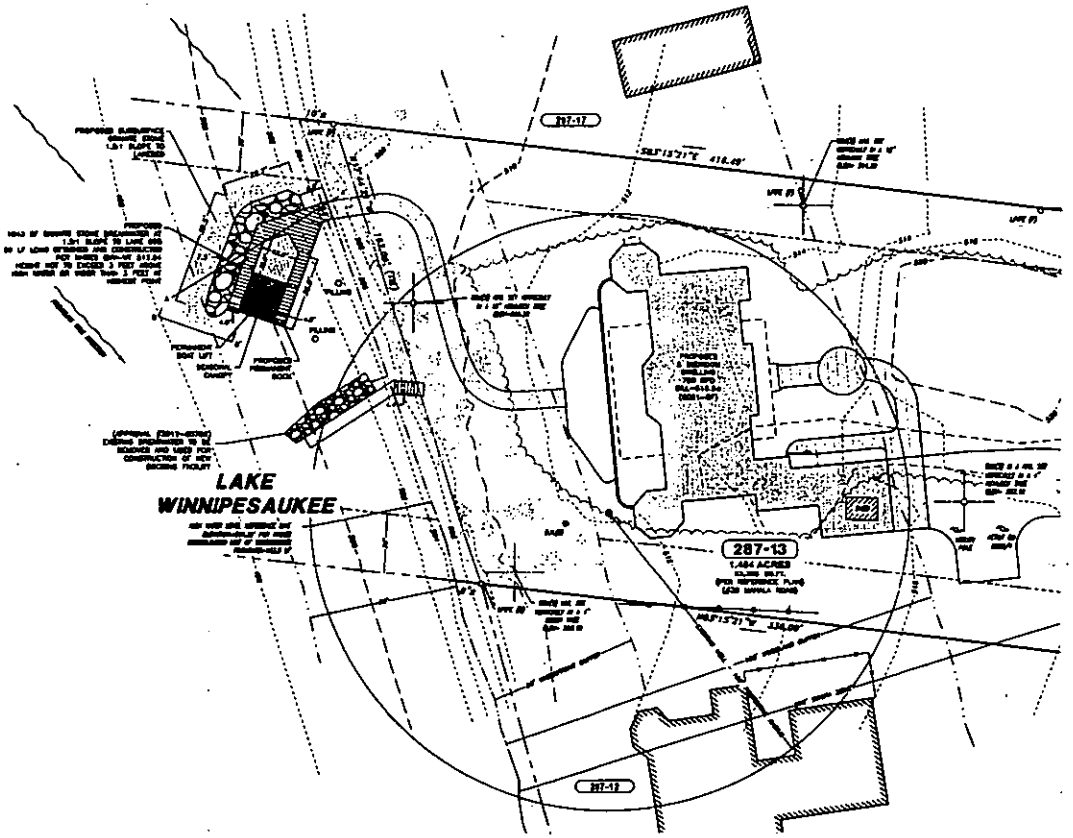

LEGEND:



EROSION CONTROL NOTES:

CONSTRUCTION SEQUENCE NOTES:

CERTIFICATION:

TYPICAL SECTION OF PROPOSED BREAKWATER

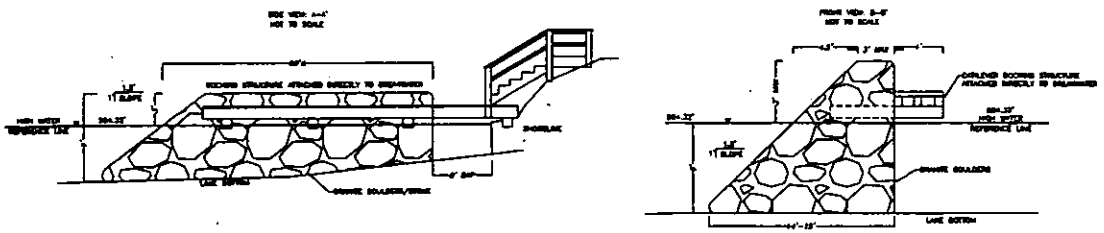

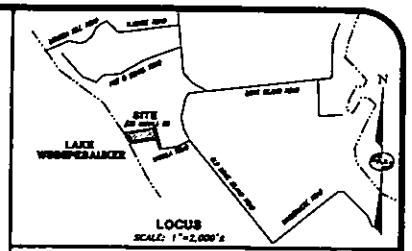

NOTES:

REFERENCE PLAN:

GRAPHIC SCALES

REV.	DATE	DESCRIPTION	C/O	DR	CK
A	1/4/21	ADDRESS WHOS SWR LETTER DATED 12/11/20		PHL	CAB

WETLAND PERMIT EXHIBIT

TAX MAP 287 LOT 13

(30 MAHALA ROAD)

MOULTONBOROUGH, NEW HAMPSHIRE

PREPARED FOR:

PHILIP L. TRUDEAU

LAND OF:

PHILIP L. & CHRISTIANNA M. TRUDEAU

SCALE: 1" = 20'

SEPTEMBER 28, 2020

Surveying • Engineering • Land Planning • Permitting • Septic Designs

FIELDSTONE LAND CONSULTANTS, PLLC

700 Elm Street, Milford, NH 03055

Phone (603) 672-5456 Fax (603) 413-5456

www.fieldstonelandconsultants.com

FILE: 139HOMEC.dwg	FIELD NO. 139L09	SHEET: 24-1	PAGE NO. 1 OF 1